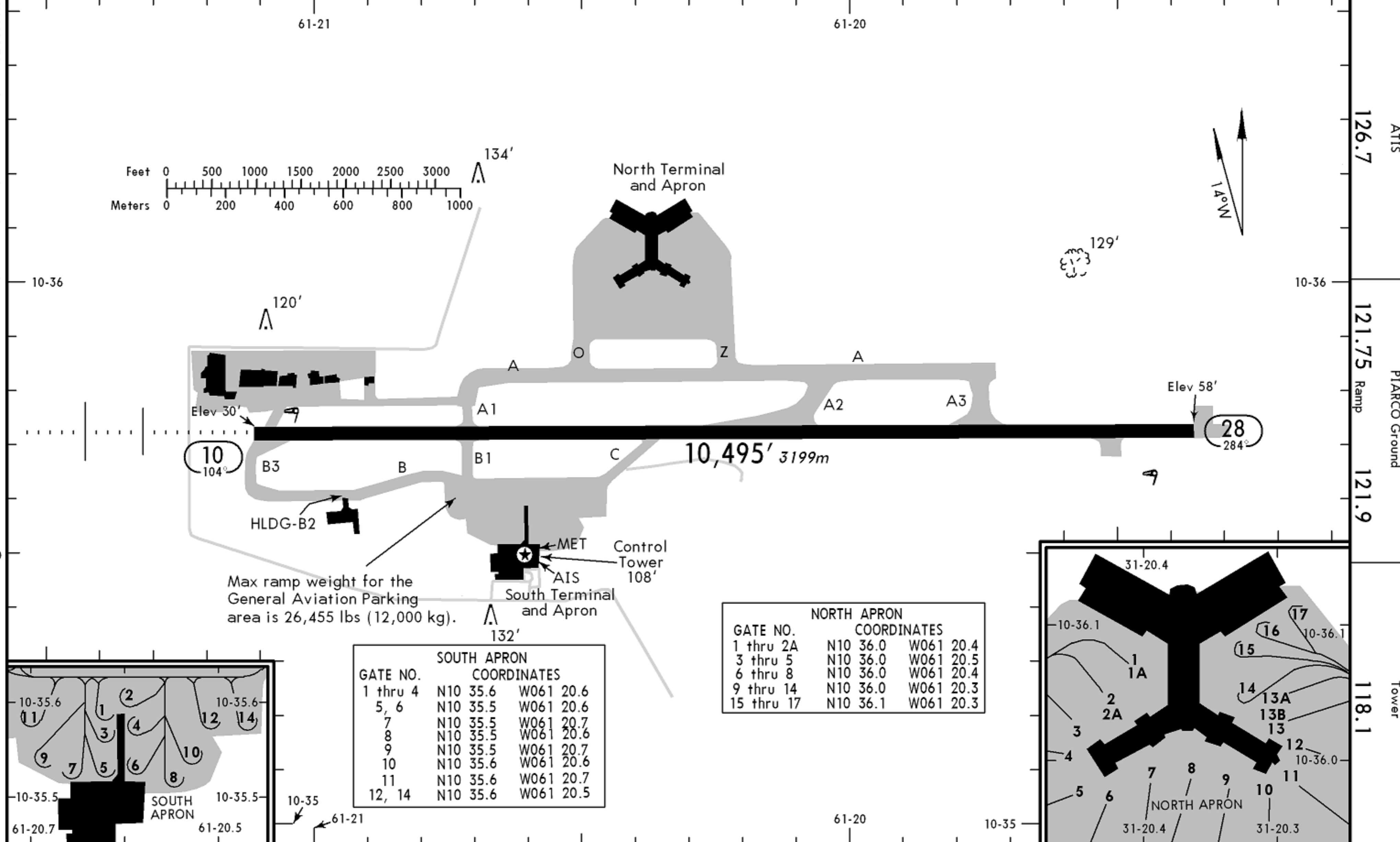


CHANGES: Parking gates and coordinates, diagram.

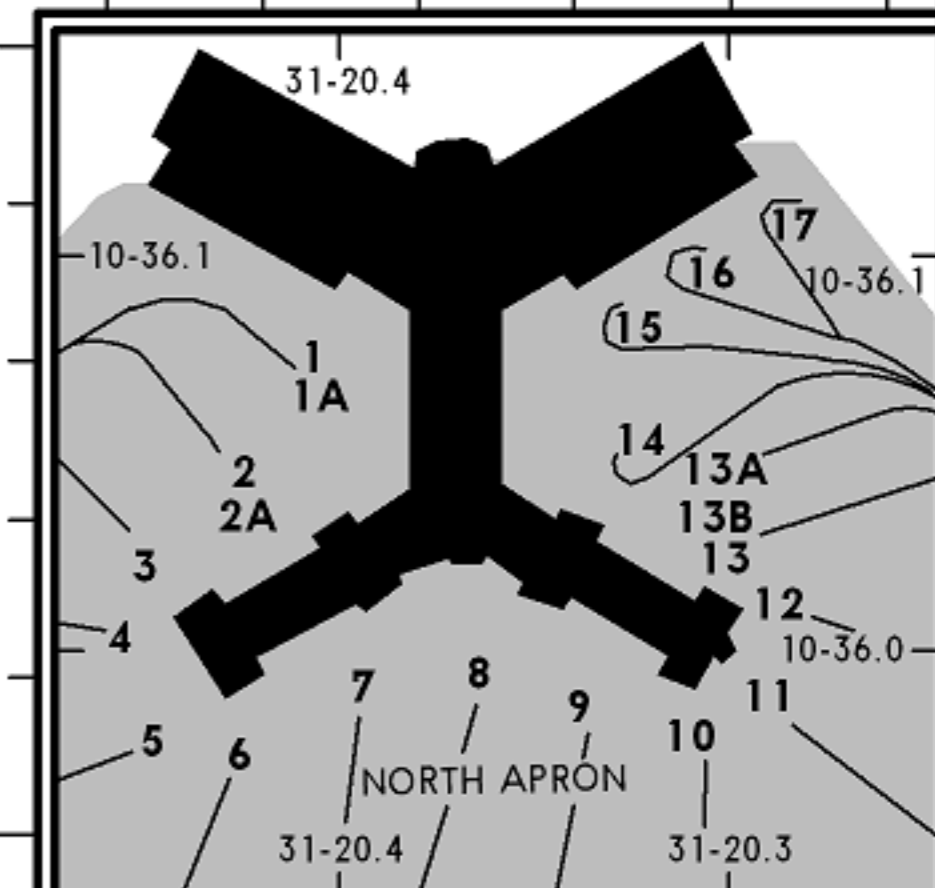
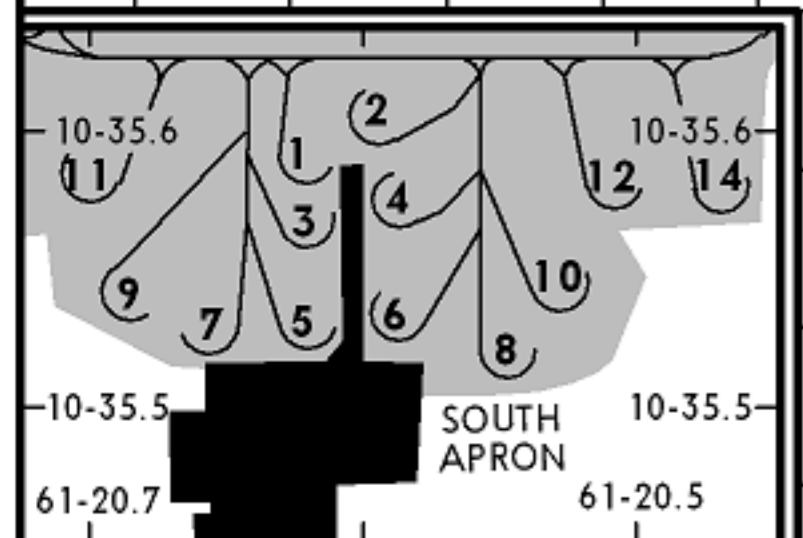
© JEPPESEN, 1999, 2008. ALL RIGHTS RESERVED.



Max ramp weight for the General Aviation Parking area is 26,455 lbs (12,000 kg).

SOUTH APRON		
GATE NO.	COORDINATES	
1 thru 4	N10 35.6	W061 20.6
5, 6	N10 35.5	W061 20.6
7	N10 35.5	W061 20.7
8	N10 35.5	W061 20.6
9	N10 35.5	W061 20.7
10	N10 35.6	W061 20.6
11	N10 35.6	W061 20.7
12, 14	N10 35.6	W061 20.5

NORTH APRON		
GATE NO.	COORDINATES	
1 thru 2A	N10 36.0	W061 20.4
3 thru 5	N10 36.0	W061 20.5
6 thru 8	N10 36.0	W061 20.4
9 thru 14	N10 36.0	W061 20.3
15 thru 17	N10 36.1	W061 20.3



126.7 ATIS
121.75 Ramp
121.9 PIARCO Ground
118.1 Tower